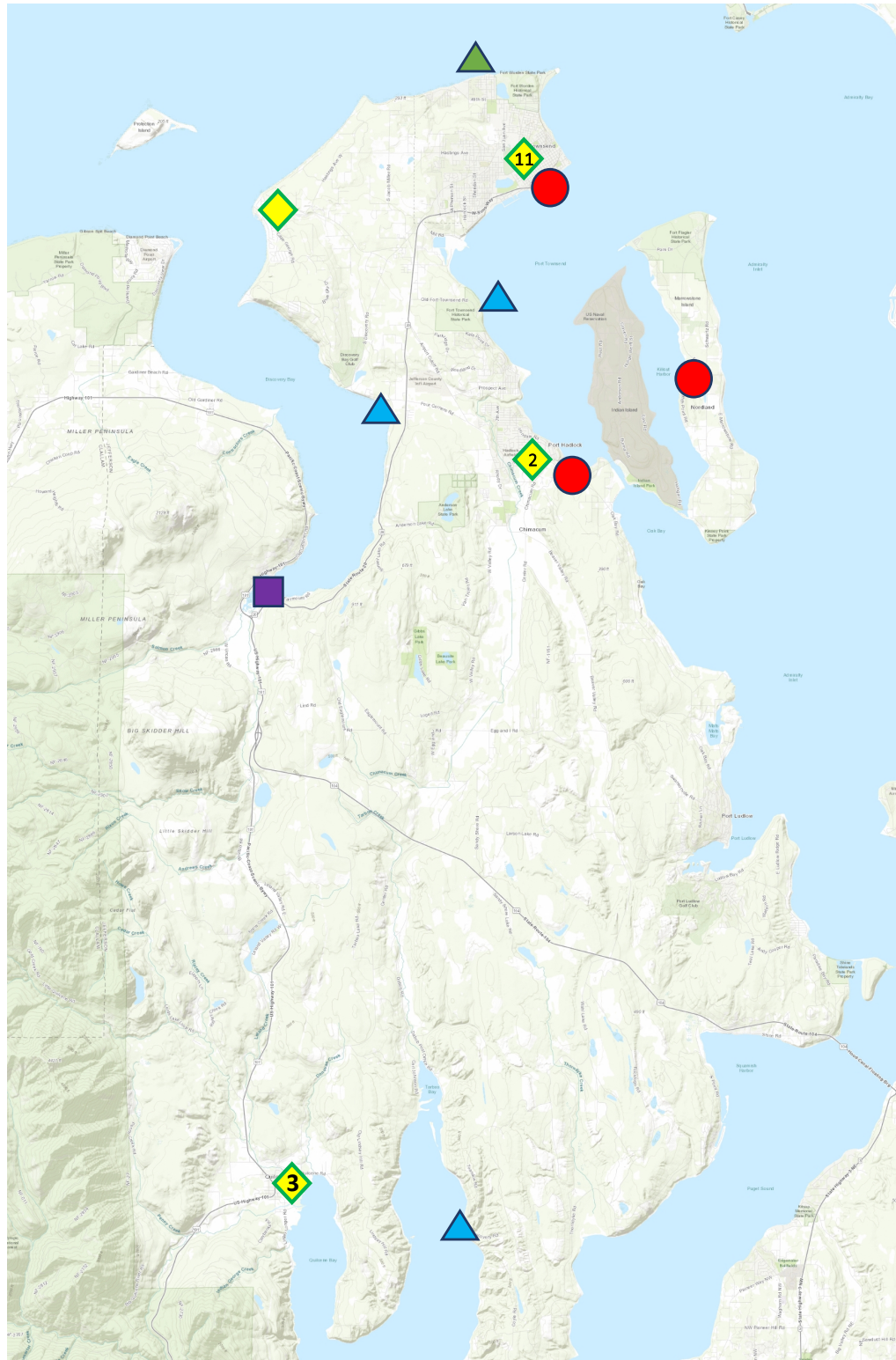







# Jefferson MRC Projects



## Legend

-  No-Anchor Zones
-  Rain Gardens
-  Bull Kelp Surveys
-  Forage Fish Surveys
-  Olympia Oysters



Jefferson County  
**Marine  
Resources  
Committee**

6.0 0 3.01 6.0 Miles



THIS MAP IS NOT TO BE USED FOR NAVIGATION

Northwest Straits has compiled this information for its own use and is not responsible for any use of this information by others. The information found herein is provided simply as a courtesy to the public and is not intended for any third party use in any official, professional or other authoritative capacity. Persons using this information do so at their own risk and by such use agree to defend, indemnify and hold harmless Northwest Straits as to any claims, damages, liability, losses or suits arising out of such use. Printed from <http://www.iqmap.org/soundiq>.

Updated 10/2022